

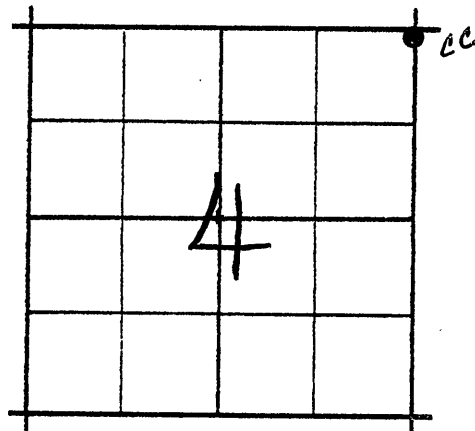
CORNER RESTORATION

NE CC
 CORNER sec. 4 TWP 4S RANGE 27E

ORIGINAL SURVEY BY: Aaron S. York

CONTRACT NUMBER: 335

CONTRACT DATE: August 11, 1879



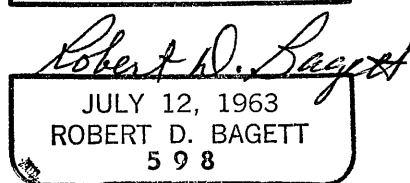
ORIGINAL DESCRIPTION:

North on a true line bet. secs. 3 and 4.

77.90 chs. Intersected Special Standard 86 lks. E of cor. to secs 34 & 35
 T8S R27E
 Set stone 14x12x4 for Closing Cor. to secs.3 & 4.
 Stone mound at cor.

RESTORATION BY, STAMP AND DATE:

BAGETT, GRIFFITH & FERGUSON
 170 S. DAYTON - PH. 575-1251
 JOHN DAY, OREGON 97845



Jan. 1971

EVIDENCE FOUND:

Found 14x12x4 in. basalt stone mkd. ⁹/₂₇ CC with 3 notches in top of stone and set firmly in a mound of stone, 656.34 ft. E. of Standard Cor. to secs 34 & 35 instead of 86 lks. as called for in the gov't field notes. In 1893 W.F. White found this distance to be 9.94 chs. or 656.04 ft.

DESCRIPTION OF MONUMENTS AND ACCESSORIES SET AND METHODS USED:

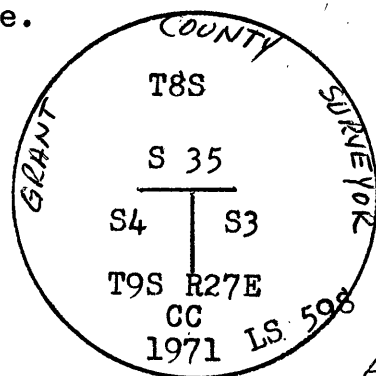
Show how trees are scribed and basis of bearings, including compass var.

Set a 1½"x36" iron pipe, 15 ins. in the ground, with brass cap mkd. as shown.

Raised a mound of stone around pipe to top of cap and placed the original cor. stone N. and alongside pipe. MONUMENT MARKED

Deposit glass beer hottle at base of pipe.

No BTs available.



Complete and File with Office of the Grant
 County Surveyor, Grant County, Oregon,
 Courthouse, Canyon City, Oregon 97820